KENTUCKY DESIGNATED NATIONAL TRUCK NETWORK (NN)

(For use by increased dimension or STAA trucks)

In compliance with the Surface Transportation Assistance Act of 1982 (STAA) and DOT Appropriations Act of 1983 and KRS 189.222, Kentucky has established a network of highways on which motor vehicles with increased dimensions (STAA vehicles) may operate.

Motor vehicles with these increased dimensions shall be allowed on state-maintained highways five (5) driving miles from the designated system and fifteen (15) miles from an interstate or parkway exit for the purpose of attaining reasonable access to terminals; facilities for food, fuel, repairs, or rest. The allowed access is reduced to on (1) driving mile from the designated system on public use highways which are not state-maintained.

Latest Kentucky Designated National Truck Network Revision: 4/17/2013

Federal Authorized Route

Multilane highway

Two lane highway

State Authorized Route

Multilane highway

Two lane highway

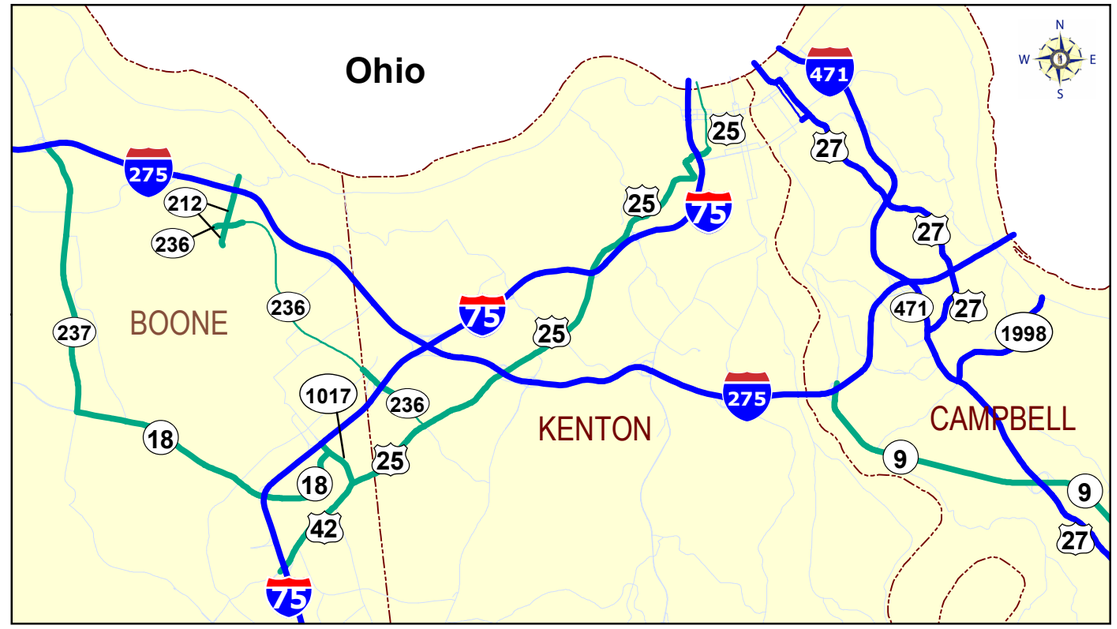

4 2 0 4 Miles

NORTHERN KENTUCKY

Kentucky UNBRIDLED SPIRIT

A listing of the Designated Network can be obtained at:

http://transportation.ky.gov/Planning/Pages/National-Truck-Network.aspx

or by writing:
Kentucky Transportation Cabinet
Division of Planning
200 Mero St., 5th Floor
Frankfort, KY 40622

KENTUCKY TRANSPORTATION CABINET

Division of Planning

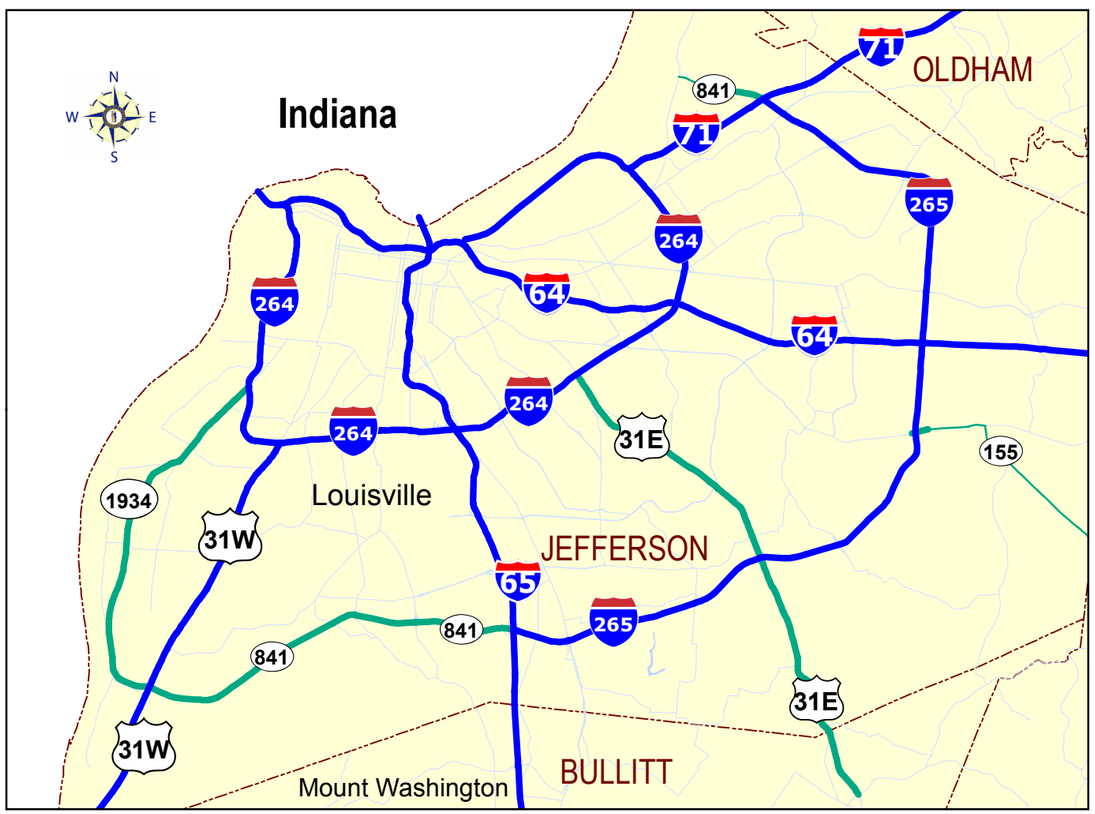

4 2 0 4 Miles

LOUISVILLE AREA

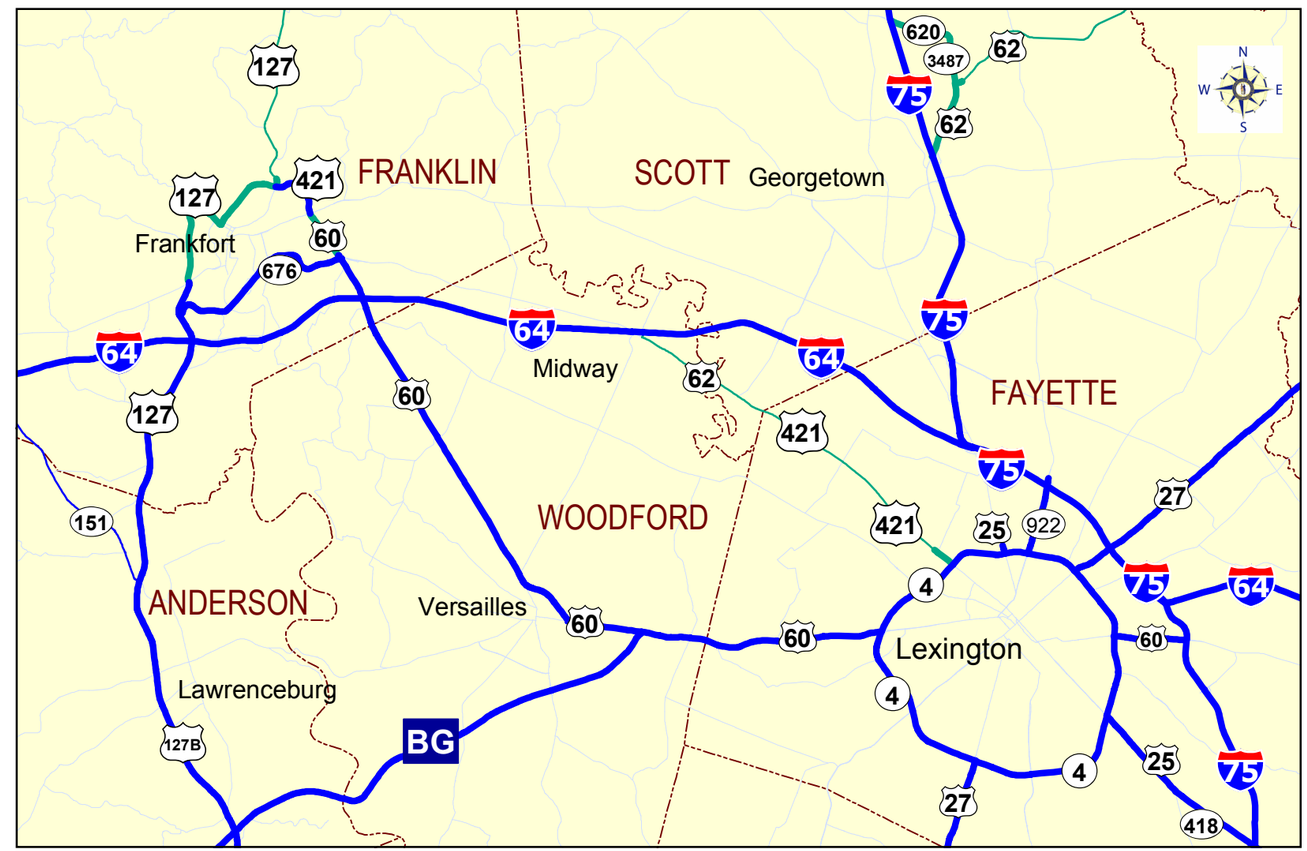

4 2 0 4 Miles

CENTRAL KENTUCKY